



historical  
walking  
tours

CITY OF SYDNEY   
*city of villages*




# RENEWAL ULTIMO

Historical Walking Tour



Front Cover Image:  
Tram passing Sydney Technical College, 1950s  
(Photograph: City of Sydney Archives)

# ULTIMO



**Until 1850, Ultimo was semi-rural, with cornfields and cow paddocks. Members of the Gadigal people still harvested cockles on its foreshores.**

Then the landscape was remade by sandstone quarrying on Ultimo's western edge and by the construction of a railway and goods yard on its eastern shoreline. The suburb became crowded with factories, woolstores and workers' housing.

Today it has a new identity as a cultural precinct as industrial sites are adapted for entertainment and education. This tour of Ultimo starts in greyness and ends in the technicolour of Darling Harbour.



**PLEASE ALLOW  
1½ – 2 HOURS FOR THIS TOUR.**

Begin the walk at  
Railway Square outside the  
Marcus Clark Building (1).

## WHY ULTIMO?

The story of Ultimo began with a court case and a joke. In the 1800s, Governor King was engaged in a power struggle with officers of the NSW Corps. Surgeon John Harris of the Corps supported him, and became so unpopular with his colleagues that he was court-martialled in 1803. But Harris escaped conviction because the charge stated he had committed an offence on the "19th ultimo" (last month) instead of "19th instant" (this month). When Governor King rewarded Harris with land grants, he celebrated the technicality by calling his estate Ultimo. It covered the whole of the modern suburb.

## Sydney's history is all around us.

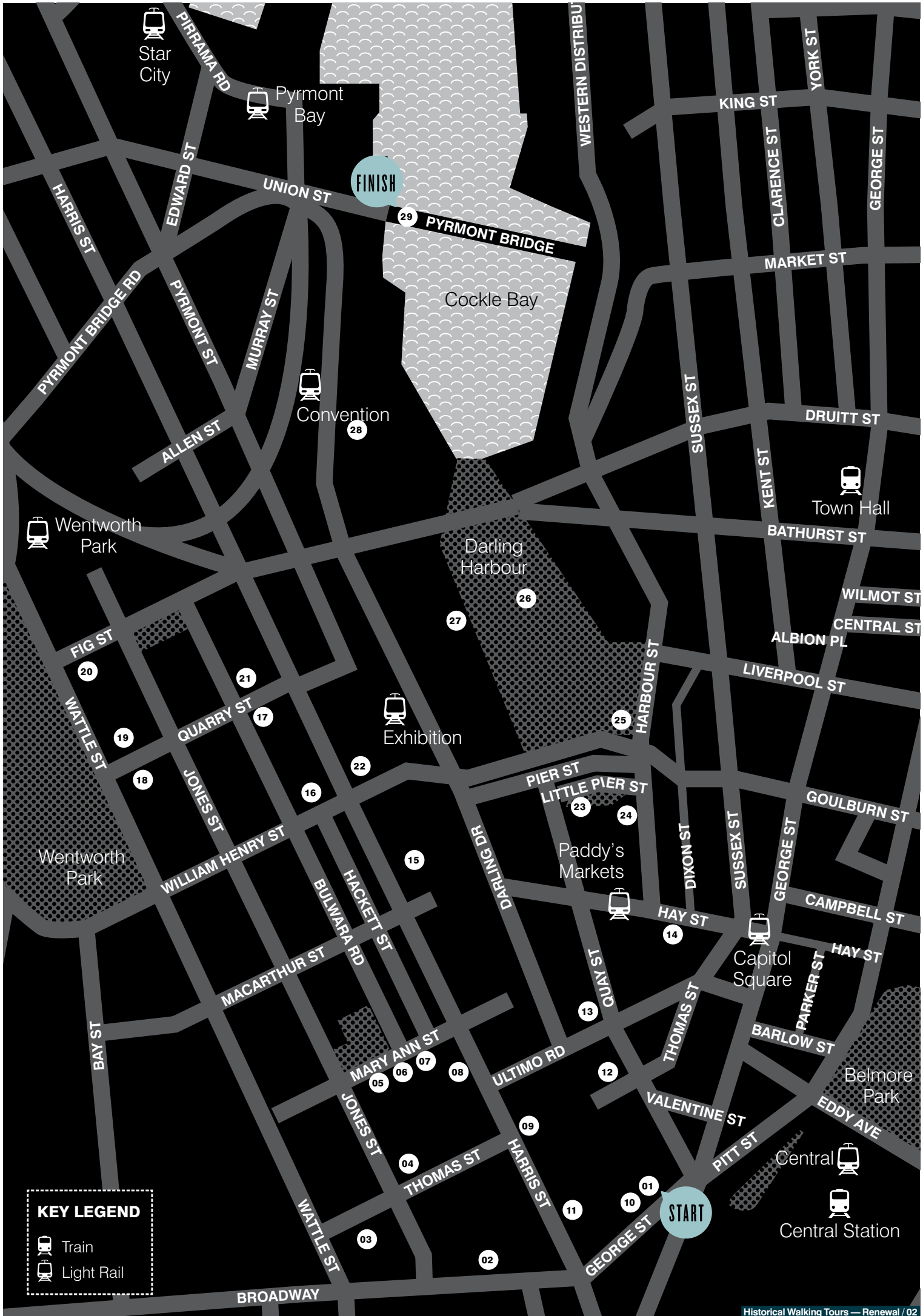
Our walking tours will lead you  
on a journey of discovery from  
early Aboriginal life through to  
contemporary Sydney.

*Clover Moore*

Clover Moore MP  
Lord Mayor of Sydney

Darling Harbour Goods Yards, c1900  
(Photograph: Mitchell Library,  
State Library of NSW)





Star City

Pyrmont Bay

FINISH

29 PYRMONT BRIDGE

Cockle Bay

Convention

Town Hall

Wentworth Park

Darling Harbour

BATHURST ST

WILMOT ST

CENTRAL ST

ALBION PL

LIVERPOOL ST

Exhibition

PIER ST  
LITTLE PIER ST

Paddy's Markets

GOULBURN ST

Wentworth Park

CAMPBELL ST

Capitol Square

HAY ST



Belmore Park

Central Station

Central Station

START

**KEY LEGEND**

-  Train
-  Light Rail

# RENEWAL ULTIMO

Historical Walking Tour

## 01 FORMER MARCUS CLARK BUILDING

When the Marcus Clark department store was completed in 1928, it overlooked a lively retail and entertainment district. But when the underground railway was built, the centre of gravity for shoppers shifted away from here. After the war, customers preferred the new suburban shopping centres and cinemas, so education became the real growth industry in this area. The state government bought the store in 1966 and it is now part of the Technical and Further Education (TAFE) system.



Railway Square  
(Photograph: City of Sydney Archives)



Continue along Broadway, past the tower building belonging to the **University of Technology, Sydney (UTS)** (2). Turn right into Jones Street.

## 02 + 03 UNIVERSITY OF TECHNOLOGY, SYDNEY (UTS)

The expansion of UTS (formerly NSW Institute of Technology) is more evidence of Ultimo's education revolution. A large city campus now clusters around the 1970s **tower building** (2). Among the sites taken over by UTS is the former headquarters of **John Fairfax** (3), where journalists and printers produced the Sydney Morning Herald and other newspapers until 1995. Incidentally, both the UTS tower and the Fairfax building (now UTS 10) have featured in polls of Sydney's least-loved landmarks!



Continue along Jones Street towards Mary Ann Street.

## 04 ULTIMO HOUSE

As you follow Jones Street — which cuts through the campus of TAFE's Ultimo College — you are walking in what were once the grounds of John Harris' Ultimo House. The house was demolished by 1933 (site at 4). But when it was built c1805, and especially after Francis Greenway remodelled it in the 1810s, Ultimo House was a grand mansion. Harris even had his own deer park here! Industrialisation had already changed the character of the area by 1890, when the colonial government bought land here for a technical college.



Ultimo Boy's High science class, 1911  
(Photograph: Mitchell Library, State Library of NSW)



Turn right at Mary Ann Street and walk towards Harris Street.

## 05 TECHNICAL EDUCATION IN ULTIMO



Today the buildings on Mary Ann Street are part of TAFE's Ultimo College. The original **Sydney Technical College** (06) opened in 1892, a brave investment for a government in the middle of an economic depression. The "Federation Romanesque" College building — designed by W E Kemp and decorated with carvings of Australian animals by W P Macintosh — was a handsome contrast to nearby factories and houses. But it also represented opportunity for thousands of students who attended evening classes in subjects including Agriculture, Engineering and Commerce.

The building labelled "**Commercial High School**" (05) was intended to be co-educational but it only ever housed Sydney Boy's High from 1892–1928. The headmistress of the Girl's High School refused to bring her charges to grimy industrial Ultimo, so the Technical College occupied their space instead, which was rebuilt as **Turner Hall** (07) in 1910–11.

The Technical College expanded towards Thomas, George and Wattle Streets, encircling Ultimo House which was demolished in the 1930s. The grounds of John Harris's mansion are the "sacred site" of technical education in NSW, Sydney Technical High School held classes in Ultimo House from 1911–24, while UTS and the University of NSW both began as units of the Technical College.



Technical College and Museum, 1894  
(Photograph: Mitchell Library, State Library of NSW)



Turn right along Harris Street towards Thomas Street.

# RENEWAL ULTIMO

Historical Walking Tour

## 08 TECHNOLOGICAL MUSEUM

The Technological Museum (later the Museum of Applied Arts and Sciences) opened in 1893. The exhibits, ranging from musical instruments to model locomotives, drew generations of families to Ultimo on Sunday afternoons. But the collection outgrew the 1893 building, and was inherited by the Powerhouse Museum. Today, the building is part of the Sydney Institute of TAFE and is used for functions.



A favourite exhibit, now in Powerhouse Museum (Photograph: State Library of NSW)

## 09 ABC ULTIMO CENTRE

The radio and television studios of the ABC's Ultimo Centre continue a local tradition of entertainment. In the 1870s southern Ultimo was scattered with small dairies and the paddocks were regularly used for shows. At night, flares made of greased cotton waste on sticks lit up the tightrope walkers and strongmen hefting blocks of local sandstone.



From the corner of Harris and Thomas Streets, look right towards Broadway.

## 10 + 11 CYCLORAMA AND GLACIARIUM


There were other landmarks of popular culture in this area. The site of the Cyclorama, which opened in 1889, lies beneath the UTS buildings on Harris Street. It presented a circular painted panorama of the Battle of Gettysburg, which sounds static but was enlivened by the use of mirrors, magnifiers and sound effects. Sydney writer Frank Clune remembered that, as a child, he was completely carried away by the spectacle. The Cyclorama survived the arrival of moving pictures but closed in 1906. The site was then used for an ice rink, the Glaciarium, run by the nearby Sydney Cold Stores Ltd (11). The "Glacie" attracted skaters from all over Sydney until the run-down facility was closed in the 1950s.



Retrace your steps along Harris Street, turning right down Ultimo Road as far as Quay Street. Turn right again towards the corner of Quay and Thomas Streets.

## 12 THE BENEVOLENT ASYLUM

Hardship to hospitality. The Benevolent Asylum (12) opened in 1904, took in destitute women and children until the 1920s, and provided handouts to struggling families for much longer. Its forbidding façade has been incorporated into a hotel. Nearby, remnants of Ultimo's entertainment tradition have been replaced by apartments. "Her Majesty's Theatre" was near the Thomas Street corner. It opened as The Empire in 1927, was later remodelled and renamed as Her Majesty's, rebuilt after a 1970 fire and closed in 2001.



(Photograph: Adrian Hall, City of Sydney Archives)



Retrace your steps along Quay Street past the Ultimo Road intersection.

## 13 UTS HAYMARKET CAMPUS

In the 1900s the City Council began building new produce markets on reclaimed mudflats at the head of Darling Harbour, close to the railway and wharves. After the markets moved out of the city in 1975, UTS adapted the Fruit Market, which dates from 1911. The redevelopment has retained its distinctive bell tower, as well as the market façade and signage along Quay Street. Appropriately, it is home to the Faculty of Business.



Fruit Market under construction, 1911 (Photograph: City of Sydney Archives)

### 14 MARKET CITY

Market City rises from the walls of Municipal Markets 1 and 2, built in 1909–10. Along with shops and cinemas, it houses the popular Paddy's Market. Wherever produce markets were established in Sydney, they attracted second-hand dealers and street performers: by the 1870s the name "Paddys" was attached to these "fringe" market fairs. When Markets 1 and 2 opened, Paddy's came too and operated in the area for most of the 20th century.



From the end of Quay Street, cross to the former Paddy's Market Monorail station. At the top of the steps take the left-hand walkway up to the **Powerhouse Museum** (15) on Harris Street.

### 15 POWERHOUSE MUSEUM

The Ultimo Power House, built in 1899, produced electricity for Sydney's trams (and choking clouds of coal dust over Ultimo). When the trams stopped in 1961, the building was redundant until it was redesigned as the Powerhouse Museum, which opened in 1988. This successful adaptation of an industrial building is Australia's most popular museum, with a collection of over 385,000 objects covering science, technology, industry and transport, but also music, decorative arts and social history.



Cross Harris Street to the corner of William Henry Street.



Ultimo Power Station  
(Photograph: City of Sydney Archives)

### 16 ULTIMO COMMUNITY CENTRE

This multi-purpose centre was designed by Lawrence Nield to minimise traffic noise from Harris Street and maximise sun on the large internal courtyard. Along with a sports hall, craft room and childcare centre, it houses the Ultimo Library and Jessie Street National Women's Library. Named in honour of feminist and peace activist, Jessie Street, this specialist library collects archival and printed material by and about Australian women.



Walk up William Henry Street, turning right at Bulwara Road to Quarry Street.

### 17 UNITING CHURCH AND HARRIS CENTRE

The church and adjoining manse date from the 1880s and reflect the influence of the Harris family. Descendants of Surgeon John Harris still owned large portions of Ultimo and lived there in the 19th century. The church was built on land donated by John Harris (a Mayor of Sydney and great-nephew of the first John), while an 1897 bequest from George Harris helped fund the Harris Centre, which the Uniting Church runs in the manse.



Harris Centre with the spire of Ultimo Uniting Church in the distance  
(Photograph: Kate Fisher)



Turn left down Quarry Street to Jones Street corner. At this point you may wish to take the optional detour (see below) or, from Jones Street corner, retrace your steps along Quarry Street towards Harris Street.



### DETOUR: CATHEDRALS OF COMMERCE

For the best view of the woolstores, walk down Quarry Street to Wattle Street. A legendary two-up game operated in the park at the bottom of this street. Bear in mind that Ultimo children also used to stage furious billycart races on the hill and it is quite a steep climb back to the Jones Street level.


# RENEWAL ULTIMO

Historical Walking Tour

## 18 ULTIMO QUARRIES

**to**  
20

Sandstone from the Ultimo-Pyrmont peninsula built many of Sydney's public buildings and has enriched its cultural heritage. This escarpment was quarried to build Sydney University in the 1850s and stone was taken from the Quarry Street area for the first stage of the General Post Office. As quarrymasters such as the Saunders family moved further north into Pyrmont, new uses were found for Ultimo's abandoned sites. **Ultimo Public School** (18) is tucked into one disused quarry and gives some idea of the scale of operations. Left empty, the quarries could be dangerous. In the 1880s putrefying rubbish piled up in an old excavation just north of Quarry Street, giving off gases that caught fire when a nearby workman boiled his billy. They burned for some time. Eventually massive woolstores would occupy many of the worked-out quarries. **Commonwealth Wool and Produce No. 1** (19) and **Winchcombe Carson Woolstore** (20) were built against the scarred cliffs at the turn of the 20th century. They used the terrain to develop a system of "gravity baling". Heavy loads of wool came in at the Jones Street level and were moved easily through the store's display, examination and auction floors using chutes, to emerge at Wattle Street.



University of Sydney  
(Photograph: Gary Deirmendjian collection,  
City of Sydney Archives)



From the Corner of Jones and Quarry Streets rejoin the main route.

## 21 92 QUARRY STREET

This cottage, dating from the 1860s, is a rare reminder that sandstone was not only exported to build Sydney's monuments, but was used to house the workers who quarried it.



Cross Harris Street and turn right.

## 22 IAN THORPE AQUATIC CENTRE

Ultimo's newest landmark is built on the site of another woolstore which burned down in 1992. The aquatic centre, named after Olympic swimming champion Ian Thorpe, contains pools, sauna, steam room and gymnasium. It opened in 2007 to cater for the fast-growing population of the inner city. With its striking wave-shaped roof, the centre was the last public building designed by the late Harry Seidler.



Ian Thorpe Aquatic Centre  
(Photograph: City of Sydney Archives)



Turn left at William Henry Street, take the left-side pavement over the Darling Harbour rail line (incorporated in today's light rail system). Look back for the best view of the Powerhouse Museum. Then follow the walkway under the flyover to arrive at the edge of Darling Harbour.

## i DARLING HARBOUR

Before World War II, Darling Harbour rail yard was a clearing house for goods moving to, from and around Australia. It linked into the railway network at nearby Central Station, and connected producers to the wharves where their wool, wheat or frozen meat was shipped. With the post-war growth of road freight and container terminals, the Darling Harbour rail system lost its function. Ultimo's warehouses and woolstores were gradually emptied. The goods yard was virtually derelict in 1984, when the state government began to redevelop Darling Harbour as a tourist-recreation-cultural park. This urban playground begins under the freeways, stretching up to Pyrmont Bridge and beyond.



The new Darling Harbour  
(Photograph: City of Sydney Archives)



Allow at least half an hour to explore Darling Harbour as far as the **Pyrmont Bridge** (29). It is well supplied with bars and cafes for rest and refreshment.

### 23 HYDRAULIC PUMPHOUSE

The pumping station was built in 1890, in those pre-electric days when wharf cranes, wool presses and heavy bank doors were powered by hydraulic pressure. As late as the 1970s, lifts and doors in some city buildings were still using this system. The former pumping station is now a restaurant and bar.

### 24 ENTERTAINMENT CENTRE

The large flexible arena can stage everything from opera to basketball to Disney on Ice. Its construction in the early 1980s uncovered fragments of Darling Harbour's great iron wharf (1874). This engineering marvel — running from Liverpool Street around the head of the harbour and along the Ultimo shoreline — was the making of the "old" Darling Harbour. It encouraged the expansion of the goods yard, which would finally swallow the wharf itself in the 1920s.

### 25 CHINESE GARDEN

The garden celebrates the sister state relationship of Guangdong province and NSW. It also reflects long-standing Chinese connections to the markets in Ultimo and Haymarket, where communities grew up around Chinese merchants. Older residents of Ultimo remember pak-a-pu lotteries and the Chinese fish and chip shop that stayed open all hours. The gardens are built on another significant industrial site. In the 1870s, Thomas Mort built a freezing depot here for his Fresh Food and Ice Company, using techniques pioneered by E D Nicolle. These Australian innovations in refrigeration revolutionised the country's export trade as well as its eating habits. The new technology also changed the face of Ultimo: the goods yard was soon surrounded by big commercial dairies, cold stores (and a skating rink!).



### 26 TUMBALONG PARK

Entertainers are often found around Tumbalong Park, not far from the Ultimo paddocks where jugglers and strongmen performed in the 19th century.

### 27 + 28 EXHIBITION CENTRE AND CONVENTION CENTRE

The complex comprising the Exhibition and Convention Centres was designed by Philip Cox and opened in 1988. The mast and cable construction of the Exhibition Centre reflects its maritime environment. During the 2000 Sydney Olympics the complex was used for wrestling, boxing, judo and fencing events.



### 29 PYRMONT BRIDGE

The Pyrmont Bridge opened in 1902, replacing a decrepit wooden construction built in 1857–58. The new timber truss bridge was a triumph of modernity: it had a steel opening span, which was one of the first to be driven by electricity from the Ultimo Powerhouse. The span is still operating smoothly and the bridge has been recognised as a National Engineering Landmark. It is one element of the working harbour that has survived into the post-industrial present, carrying pedestrians into the tourist precinct.



*This is end of your Ultimo tour. It has presented a sample of Darling Harbour attractions: to visit sites north of the Pyrmont Bridge try the City of Sydney Historical Walking Tour called "Port".*

*To leave Darling Harbour, take the light rail to Central Station. Or simply cross the Pyrmont Bridge and walk up Market Street to the city.*





**historical**  
walking  
tours



**Discover more of historic Sydney with the other walking tour brochures in this series.**

More information can be found at the City's website:

**[www.cityofsydney.nsw.gov.au/history](http://www.cityofsydney.nsw.gov.au/history)**

**or call the City of Sydney on 9265 9333**

We welcome your feedback:

**[history@cityofsydney.nsw.gov.au](mailto:history@cityofsydney.nsw.gov.au)**

*This story is one of many layers*

**[www.dictionaryofsydney.org](http://www.dictionaryofsydney.org)**



**Think before you bin this guide**  
After reading, pass it on to  
someone else who might find it  
useful or recycle it.



Should you require this information  
in an alternative format please contact:

**CITY OF SYDNEY: 9265 9333**

**[council@cityofsydney.nsw.gov.au](mailto:council@cityofsydney.nsw.gov.au)**

Translating & Interpreting Service (TIS): **13 14 50**

**STOP!**

ON THE FOOTPATH

**LOOK!**

RIGHT, LEFT AND RIGHT AGAIN

**LISTEN!**

FOR ANY OTHER TRAFFIC  
INCLUDING PUSH BIKES

**THINK!**

IS IT SAFE FOR ME TO CROSS?

**CROSS!**

WITH CARE AND KEEP ON  
LOOKING FOR OTHER VEHICLES

This brochure was prepared by the  
History Program at the City of Sydney.  
2nd edition, September 2013.

**HWT 10**